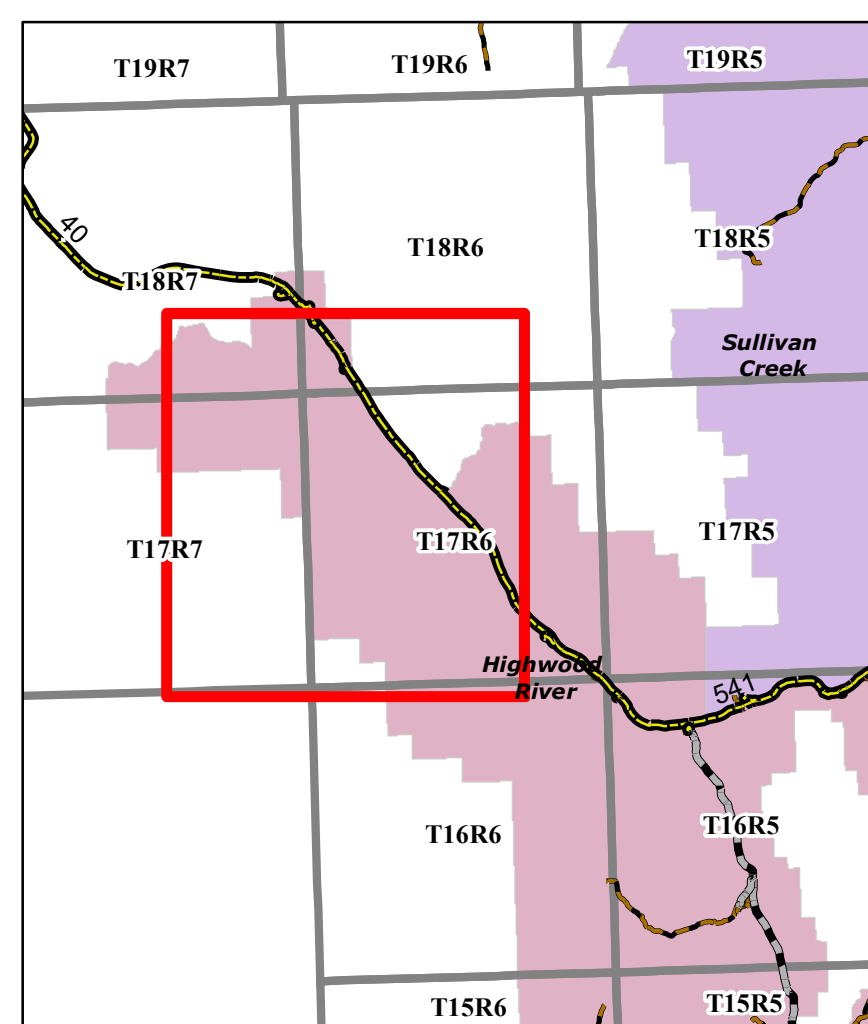
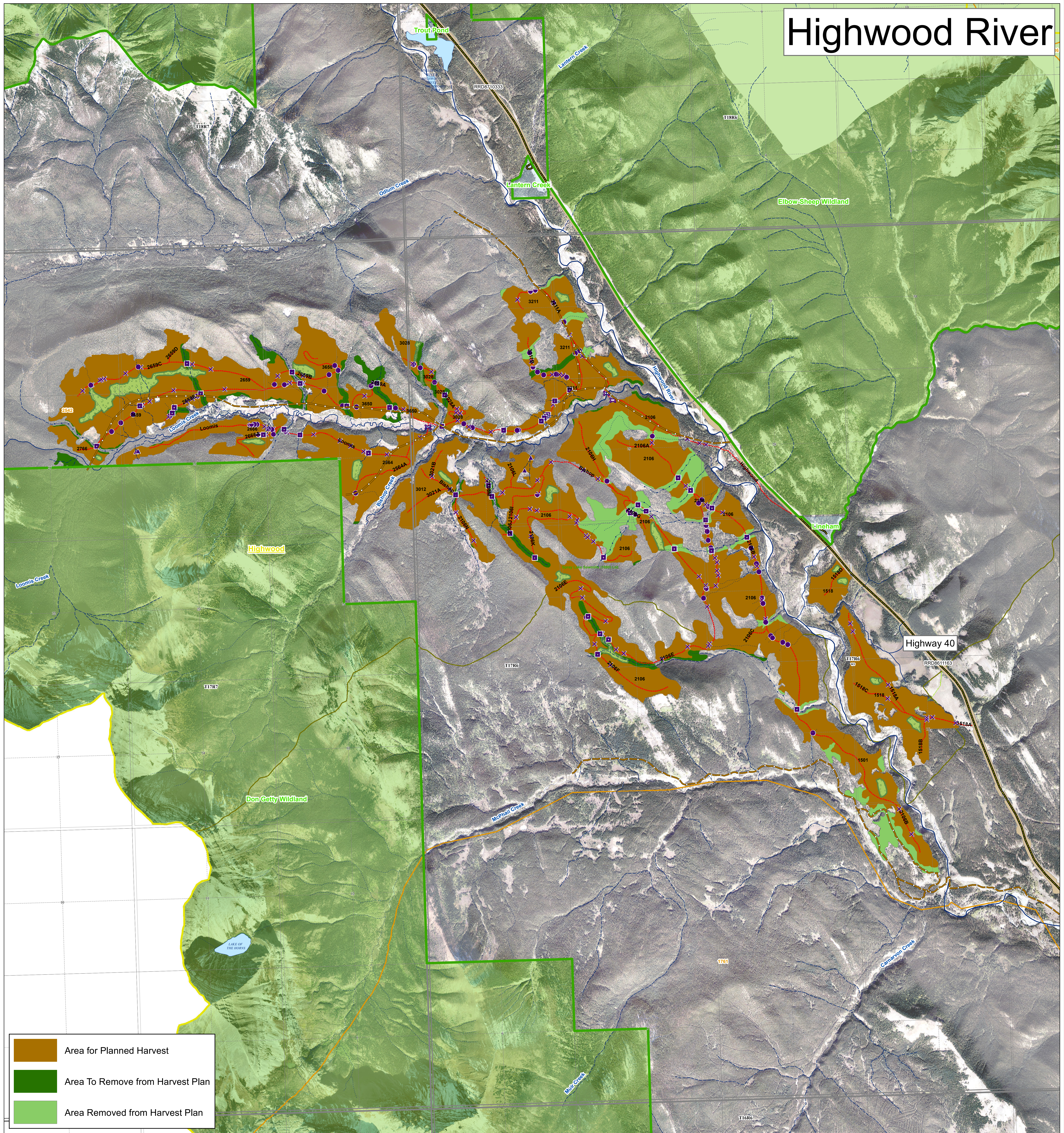














































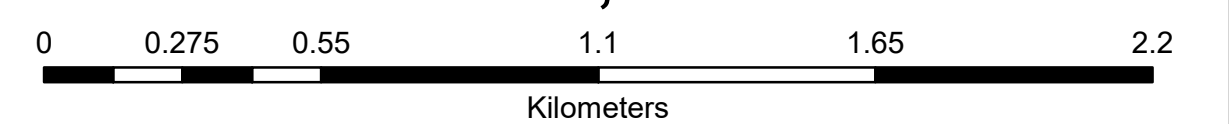
Highwood River



- | | | | | | | |
|---|--|--|--|---|--|---|
| FMA
 FMA | Hydrography
 Hydrography
 Ephemeral
 Intermittent
 Transitional
 Small Permanent
 Large Permanent | Cutblocks
 Harvested, Complete
 In Progress; Laid Out
 Preliminary
 Retention
Roads
 Planned
 Laid Out
 Constructed | Planned Crossings
 Bridge; ACTV, MOD; PLAN, MOD
 Box Crib
 Half Pipe
Planned In Stream
 Cordoury
 Logfill
 Culvert
 X Drain | Stakeholder Landuse
 License of Occupation
 Mineral Surface Lease
 Pipeline Agreement
 Easement
 Forestry Road
 Misc. Permit
 Pipeline Installation Lease
 Parks Mineral Surface Lease
 Roadway
 Surface Material Lease
 REA Easement
 Right-of-Entry Agreement
 Country Road
 Surface Mineral Lease
 Vegetation Control Easement
 TP&R Easement
 TP&R License of Occupation |  Ecological Reserve 2021
 Heritage Rangeland 2021
 Natural Area 2021
 National Park 2021
 Provincial Park 2021
 Provincial Recreation Area 2021
 Wilderness Area 2021
 Wilderness Park 2021
 Wildland Provincial Park 2021
 IR 2020 | Grazing Allotments
 Grazing Leases
 Traplines
 Fence Lines - Internal
 SLS PSPs - Buffers
 Gov PSPs - Buffers
Designated Trails
 Shared Use Road
 Truck Trail (4x4)
 Quad
 Single Track
 Snow Vehicle Trails
 KC Trails |
|---|--|--|--|---|--|---|



1:15,000



Map Title: Highwood
Created By: Spray Lake Sawmills (1980) Ltd
Date Created: April 10, 2025
Author: Allen Mottet, RPF

Any duplication or distribution without permission is prohibited.
This map was created using available information and Spray Lake
Sawmills (1980) Ltd makes no warranty for the accuracy or
completeness of this map.