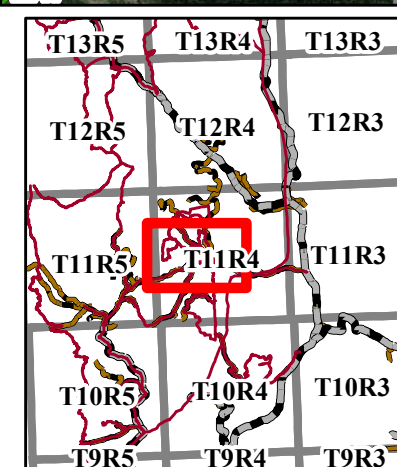


# Dutch Creek

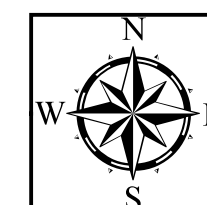
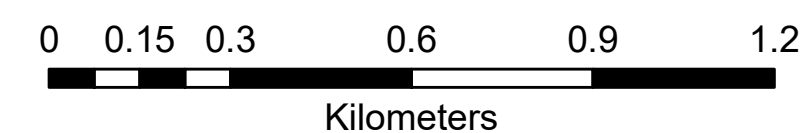


Source: Esri, Maxar, GeoEye, Earthstar Geographics, CNES/Airbus DS, USDA, USGS, AeroGRID, IGN, and the GIS User Community



Transportation	Hydrography	Surface Dispositions	Parks/Protected Areas	Installations	Cutblocks
Road - Gravel	Hydrography	License of Occupation	Ecological Reserve	Planned Bridge	Harvested
Truck Trail	Ephemeral	Mineral Surface Lease	Heritage Rangeland	Active Bridge	In Progress
Planned	Intermittent	Pipeline Agreement	Natural Area	Reclaimed Bridge	Planned
Reclaimed	Transitional	Easement	Provincial Park	Planned Culvert	Reforested
Constructed	Small Permanent	Forestry Road	Provincial Recreation Area	Active Culvert	
Outline/Trail	Large Permanent	Misc. Permit	Wilderness Area	Reclaimed Culvert	
Designated Trails		Right-of-Entry Agreement	Wilderness Park	Gate	
			Wildland Provincial Park		

1:12,500



Map Title: Dutch Creek  
Created By: Crowsnest Forest Products  
Date Created: April 15, 2025  
Author: Cade Nixdorf, RPFT

Any duplication or distribution without permission is prohibited.  
This map was created using available information and Spray Lake  
Sawmills (1980) Ltd makes no warranty for the accuracy or  
completeness of this map.