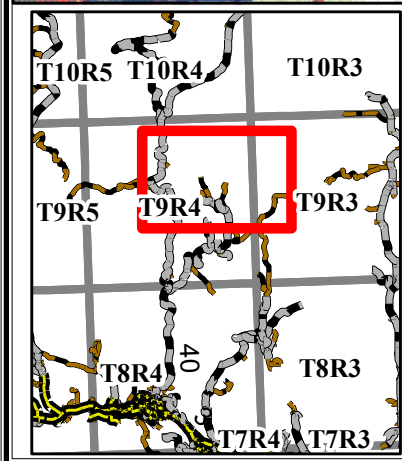

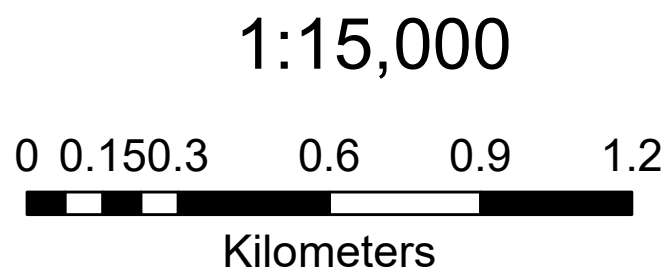


Daisy Creek



Transportation	Hydrography	Surface Dispositions	Parks/Protected Areas	Installations	Cutblocks
— Road - Gravel	— Hydrography	— License of Occupation	— Ecological Reserve	— Planned Bridge	— Harvested
— Truck Trail	— Ephemeral	— Mineral Surface Lease	— Heritage Rangeland	— Active Bridge	— In Progress
— Planned	— Intermittent	— Pipeline Agreement	— Natural Area	— Reclaimed Bridge	— Planned
— Reclaimed	— Transitional	— Easement	— Provincial Park	— Planned Culvert	— Reforested
— Constructed	— Small Permanent	— Forestry Road	— Provincial Recreation Area	— Active Culvert	— Retention
— Cutline/Trail	— Large Permanent	— Misc. Permit	— Wilderness Area	— Reclaimed Culvert	
— Designated Trails		— Right-of-Entry Agreement	— Wilderness Park	— Gate	
			— Wildland Provincial Park		



Map Title: Daisy Creek
Created By: Crown Forest Products
Date Created: April 15, 2025
Author: Gade Nixdorf, RPFT

Any duplication or distribution without permission is prohibited.
This map was created using available information and Spray Lake
Sawmills (1980) Ltd makes no warranty for the accuracy or
completeness of this map.

