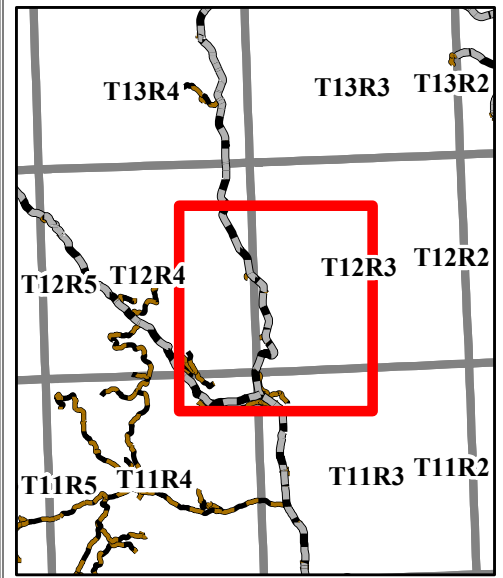




# Lower Livingstone River

Bob Creek Wildland



Transportation	Hydrography	Surface Dispositions	Parks/Protected Areas	Installations	Cutblocks
— Road - Gravel	— Hydrography	— Other Values	— Ecological Reserve	— Planned Bridge	— Harvested
— Truck Trail	— Ephemeral	— License of Occupation	— Heritage Rangeland	— Active Bridge	— In Progress
— Planned	— Intermittent	— Mineral Surface Lease	— Natural Area	— Reclaimed Bridge	— Planned
— Reclaimed	— Transitional	— Pipeline Agreement	— Provincial Park	— Planned Culvert	— Reforested
— Constructed	— Small Permanent	— Easement	— Provincial Recreation Area	— Active Culvert	— Retention
— Cutline/Trail	— Large Permanent	— Forestry Road	— Wilderness Area	— Reclaimed Culvert	
— Designated Trails		— Misc. Permit	— Wilderness Park	— Gate	
		— Right-of-Entry Agreement	— Wildland Provincial Park		



1:20,000

0 0.2 0.4 0.8 1.2 1.6 Kilometers

Map Title: Lower Livingstone  
Created By: Crowsnest Forest Products  
Date Created: April 16, 2024  
Author: Cade Nixdorf, RPFT

Any duplication or distribution without permission is prohibited.  
This map was created using available information and Spray Lake  
Sawmills (1980) Ltd makes no warranty for the accuracy or  
completeness of this map.