

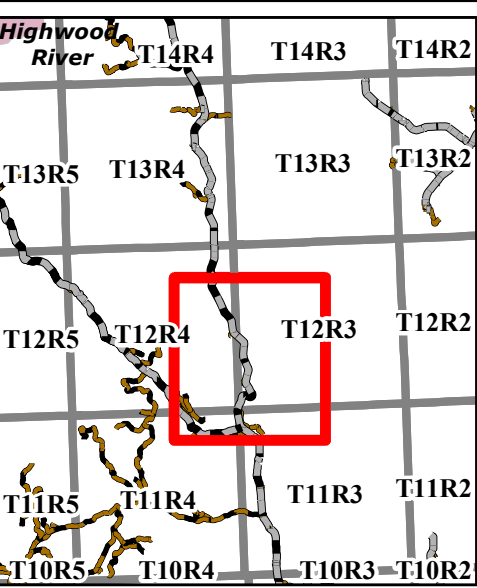
# Lower Livingstone River

Bob Creek Wildland


White Creek

Snake Creek

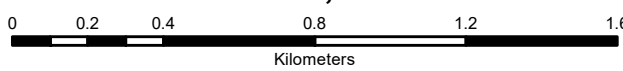
Oldman River North



Transportation	Hydrography	Surface Dispositions	Parks/Protected Areas	Installations	Cutblocks
Road - Gravel	Hydrography	Other Values	Ecological Reserve	Planned Bridge	Harvested
Truck Trail	Ephemeral	License of Occupation	Heritage Rangeland	Active Bridge	In Progress
Planned	Intermittent	Mineral Surface Lease	Natural Area	Reclaimed Bridge	Planned
Reclaimed	Transitional	Pipeline Agreement	Provincial Park	Planned Culvert	Reforested
Constructed	Small Permanent	Easement	Provincial Recreation Area	Active Culvert	
Cutline/Trail	Large Permanent	Forestry Road	Wilderness Area	Reclaimed Culvert	
Designated Trails		Misc. Permit	Wilderness Park	Gate	
		Right-of-Entry Agreement	Wildland Provincial Park		



1:20,000



Map Title: Lower Livingstone  
Created By: Crowsnest Forest Products  
Date Created: April 15, 2024  
Author: Cade Nixdorf, RPFT  
  
Any duplication or distribution without permission is prohibited.  
This map was created using available information and Spray Lake  
Sawmills (1980) Ltd makes no warranty for the accuracy or  
completeness of this map.