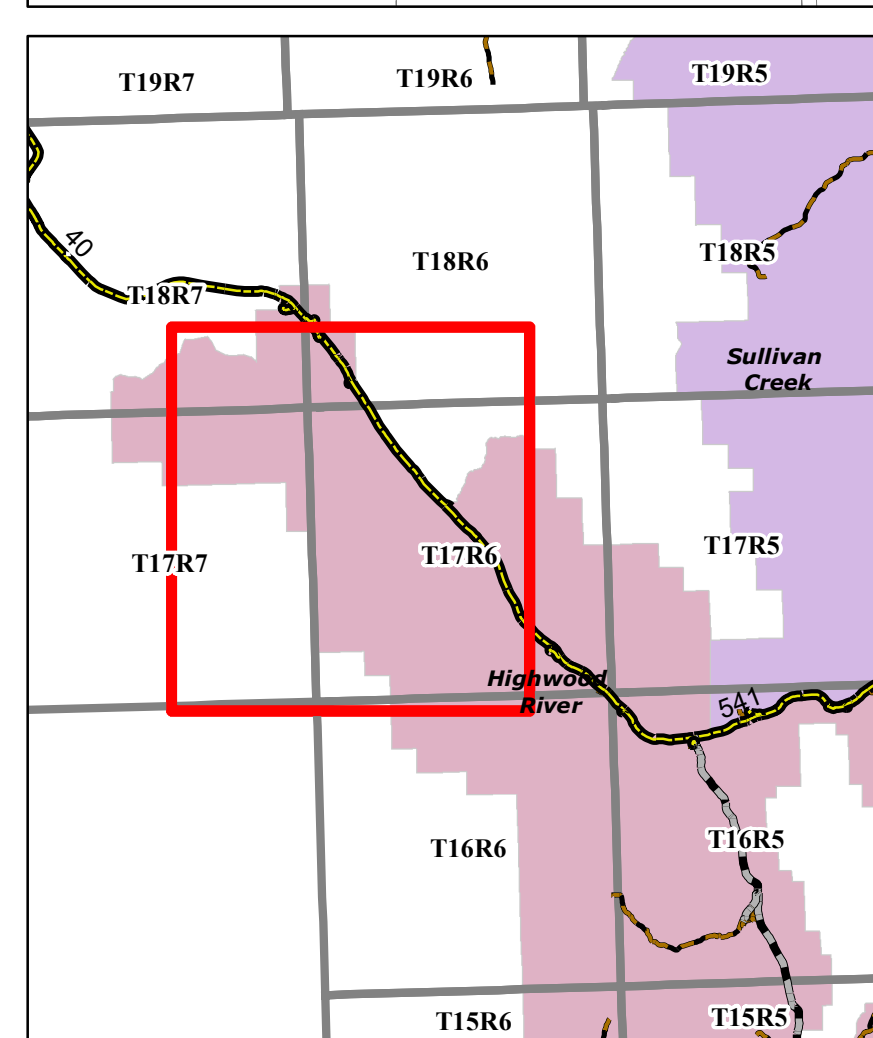
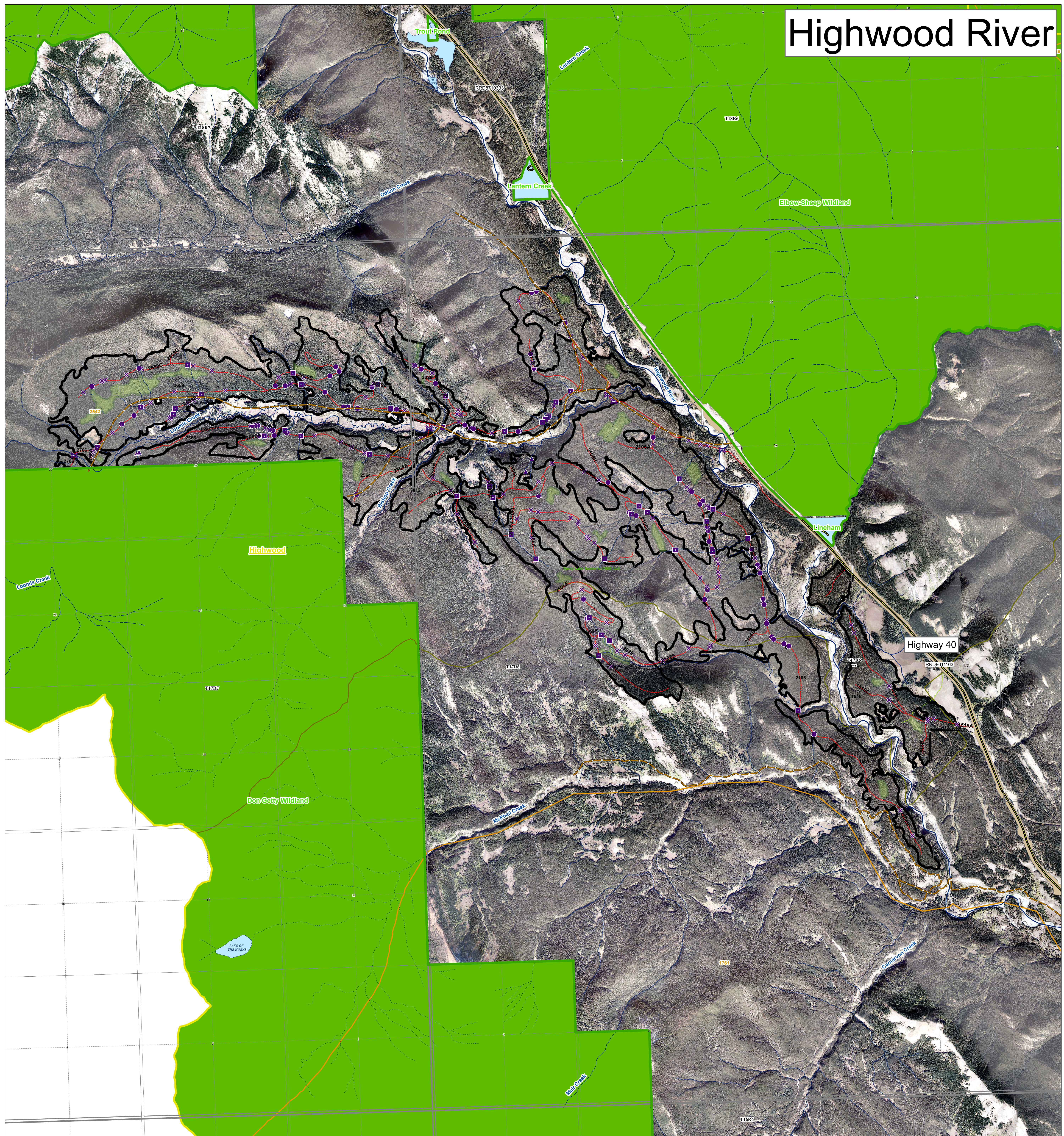















































# Highwood River



<b>FMA</b>  FMA	<b>Hydrography</b>  Hydrography  Ephemeral  Intermittent  Transitional  Small Permanent  Large Permanent	<b>Cutblocks</b>  Harvested, Complete  In Progress; Laid Out  Preliminary  Retention	<b>Planned Crossings</b>  Bridge; ACTV, MOD; PLAN, MOD  Box Crib  Half Pipe	<b>Stakeholder Landuse</b>  License of Occupation  Mineral Surface Lease  Pipeline Agreement Easement  Forestry Road  Misc. Permit  Pipeline Installation Lease  Parks Mineral Surface Lease  Roadway  Surface Material Lease  REA Easement  Right-of-Entry Agreement  Country Road  Surface Mineral Lease  Vegetation Control Easement  TP&R Easement  TP&R License of Occupation	 Ecological Reserve 2021  Heritage Rangeland 2021  Natural Area 2021  National Park 2021  Provincial Park 2021  Provincial Recreation Area 2021  Wilderness Area 2021  Wilderness Park 2021  Wildland Provincial Park 2021  IR 2020	 Grazing Allotments  Grazing Leases  Trapielines  Fence Lines - Internal  SLS PSPs - Buffers  Gov PSPs - Buffers
<b>Transportation</b>  Transportation  Road - Paved  Road - Gravel  Truck Trail  Cutline/Trail  Railway  Other Trails  Access Control	<b>Points of Interest</b>  Cultural  Grazing; Grazing  Recreation  Vegetation  Water  Wildlife	<b>Roads</b>  Planned  Laid Out  Constructed	<b>Planned In Stream</b>  Cordoury  Logfill  Culvert  X Drain	<b>Active Crossings</b>  Bridge; ACTV, MOD  Box Crib  Half Pipe		<b>Designated Trails</b>  Shared Use Road  Truck Trail (4x4)  Quad  Single Track  Snow Vehicle Trails  KC Trails

